Slope S

In the
stake to

Cut or Fill	
0	
1	
2	
3	
4	
5	
6	
7	
8	
9	
10	
11	
12	
13	
14	
15	
16	
17	
18	
19	
20	
21	
22	
23	
24	
25	
26	
27	
28	
29	
30	
31	
32	
33	
34	
35	
36	
37	
38	
39	
40	

FB 500-L

SECTION CORNER TIES INDEX

				PAGE
T1NR8E	14/23 13/24	VAN ALLEN Rd.	2-78	1
T1NR8E	23/24	"	"	2
T1NR8E	23/26 24/25	"	"	3
T1NR8E	26/35 25/36	VAN ALLEN Rd.	2-78	4
T3NR6E	-9-	MOORE Rd.	3-78	5
T3SR6E	29/32 28/33	KOSTER Rd.	4-78	6
T3SR6E	29-28	"	"	7
T3SR6E	20/29 21/28	"	"	8
T3SR6E	20-21	"	"	9
T3SR6E	17/20 16/21	"	"	10
T4N R8E	24/25	ALAMPO RD.	9/81	12
T25 R5E	23/26	ELEVENTH Tracy ST.	8/82	13
T5N, R7E	23/26	Simmerhorn Rd	10/12/82	14
T5N, R7E	24/25	ELLIOTT Rd	10-12-82	15
T5N, R7E	23/24 / 26/25	ELLIOTT Rd or Clay Station Rd	10-12-82	16
T25, R4E	15/22	Von Sosten Rd.	5-13-87	17
T25, R4E	16/21 15/22	Von Sosten @ Patterson Pass	5-13-87	18

SECTION CORNER TIES

2-78
C Kelley
K Lyden
P Dichupa

T1NR8E

14	13
23	24

Fd. 2x2 HUB & TACK
OVER
AS PER 49Z p62
SET NEW TIES

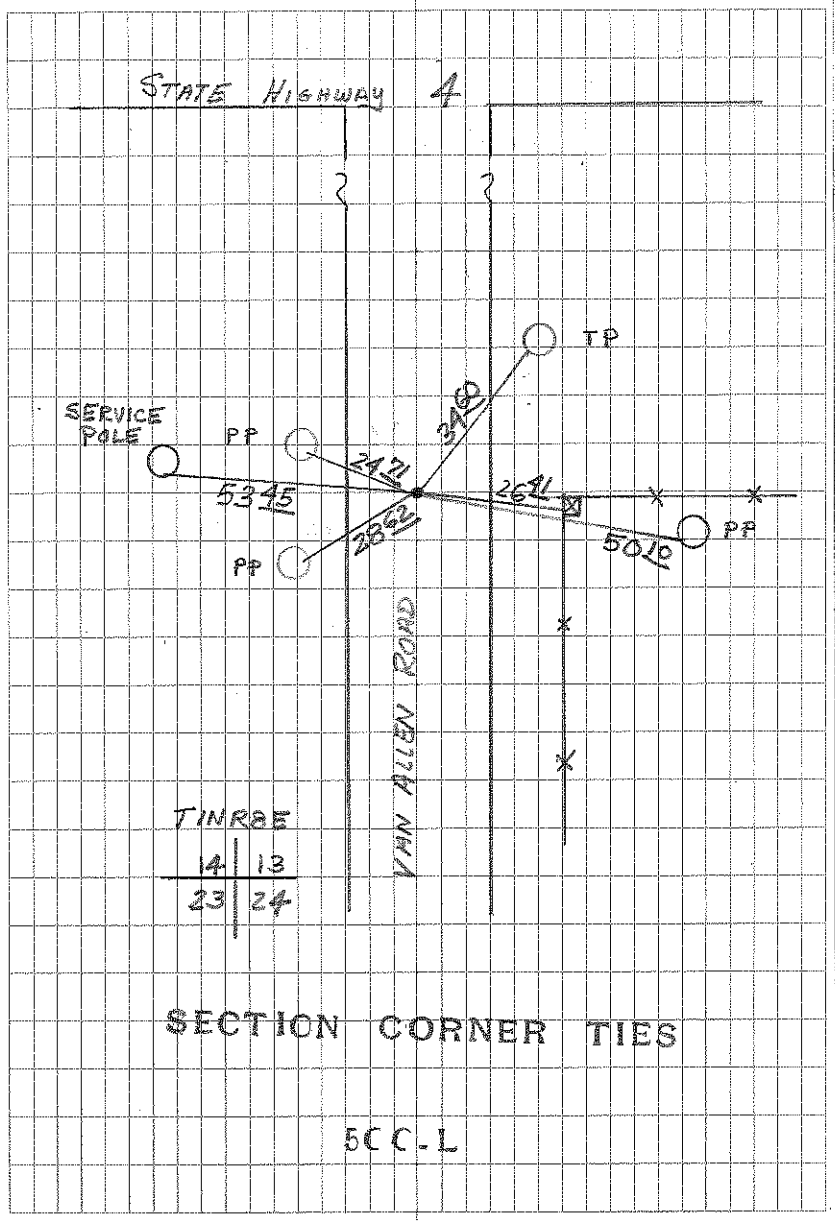

SECTION CORNER TIES

5CC-L

TINR8E

23 | 24

2-78
C KELLEY
K LYDON
P DICHUPA

Fd 2x2 HUB
OVER I.PIPE
AS PER 49Z p61
SET NEW TIES

SECTION CORNER TIES

500-L

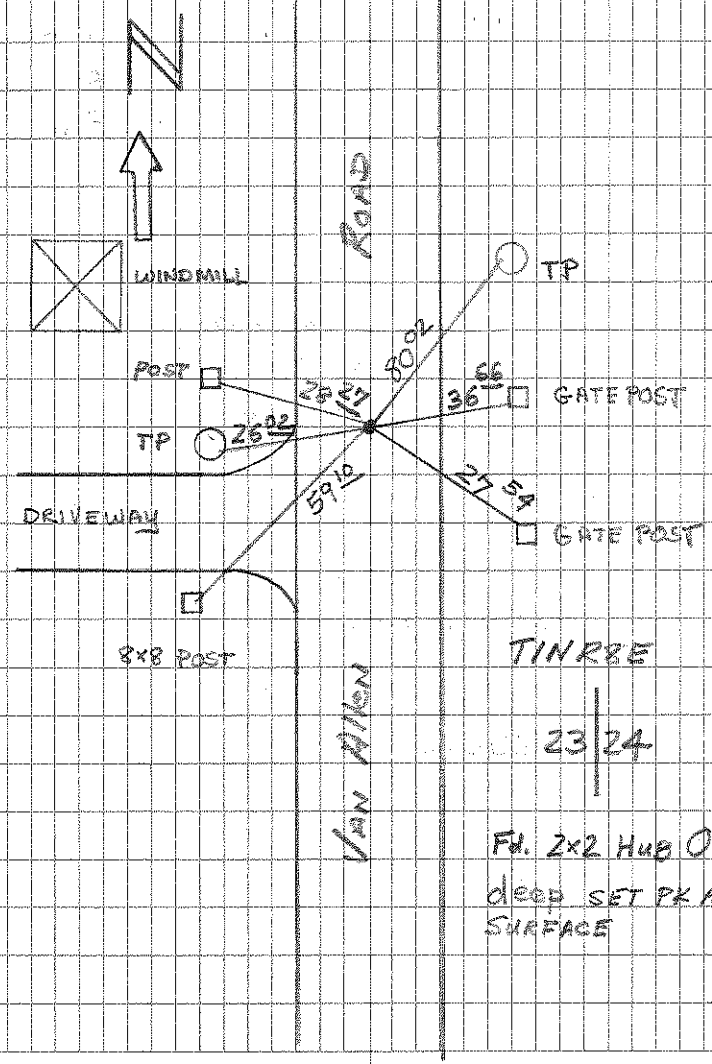

T1NR8E

23	24
26	25

2-78
C KELLEY
K LYDEN
P DICHUPA

Fd. 2x2 HUB & TACK
OVER IRON PIPE
AS PER 49-R p 37
SET NEW TIES

SECTION CORNER TIES

500.L

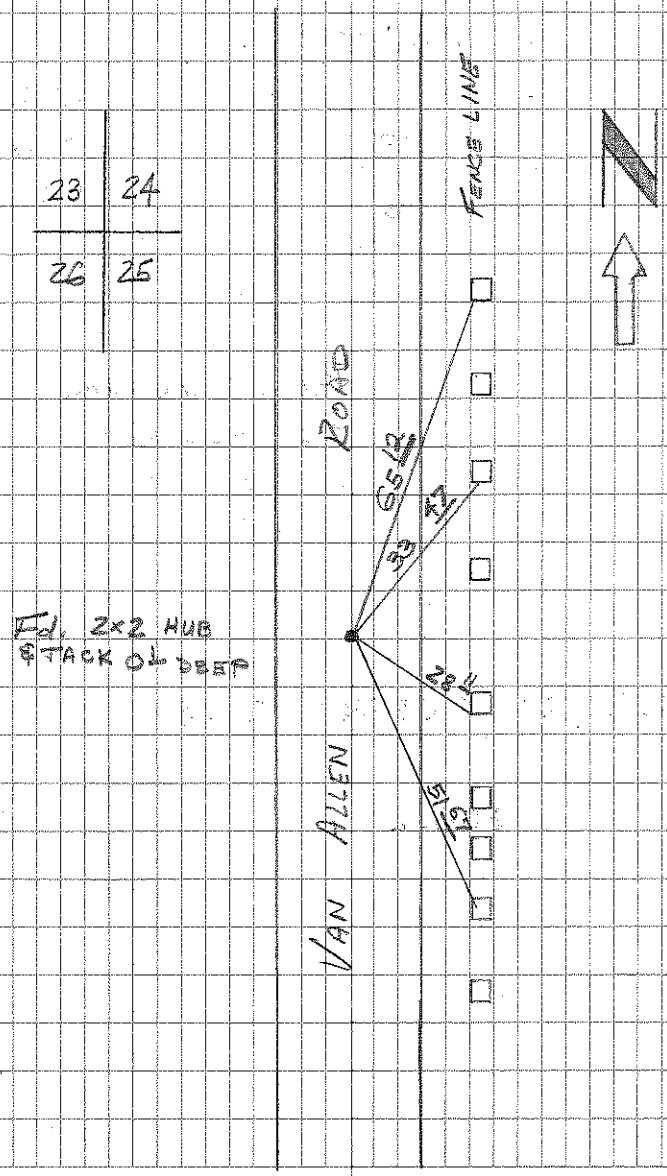

T1N R8E

26	25
35	36

2-78
C Kelley
K Lyden
P Dichupa

Fd. 2x2 Hub & tack
& 2' spreaders
over I. pipe
as per 49-R p 38
Set new ties

SECTION CORNER TIES

500-L

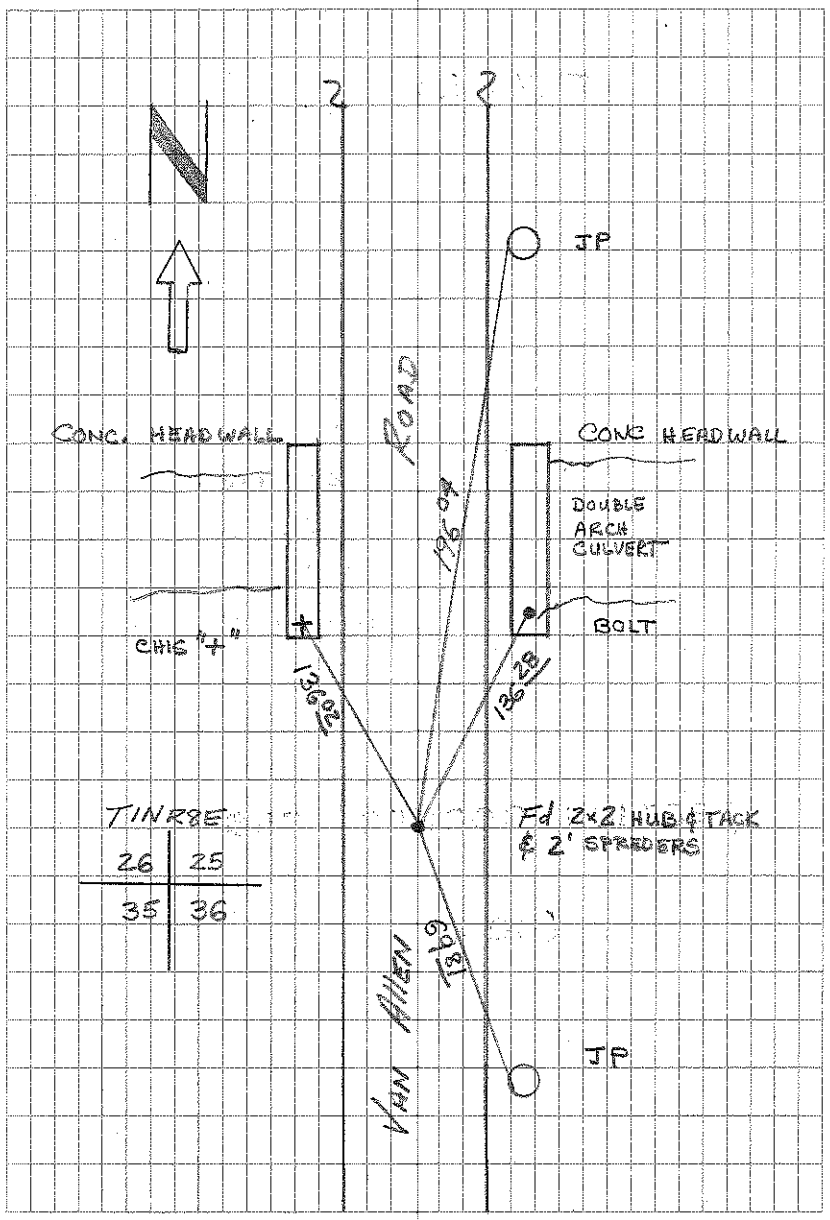

T3N RGE
MOORE ROAD

SE CNR OF THE NW 1/4
OF SECTION 9 T3NRGE
INTERIOR 1/4 CNR

Fd 2x2 HUB & TACK
AS PER COUNTY SURVEY
SET NEW TIES

(ALSO ENTERED IN FB 663)

SW CNR OF THE SE 1/4
OF THE SE 1/4 OF THE NW 1/4
OF SECTION 9 T3NRGE

Fd AXEL W/SPUR GEAR
lowered 18" SET 2x2 HUB
SET TIES

SECTION CORNER TIES

500-L

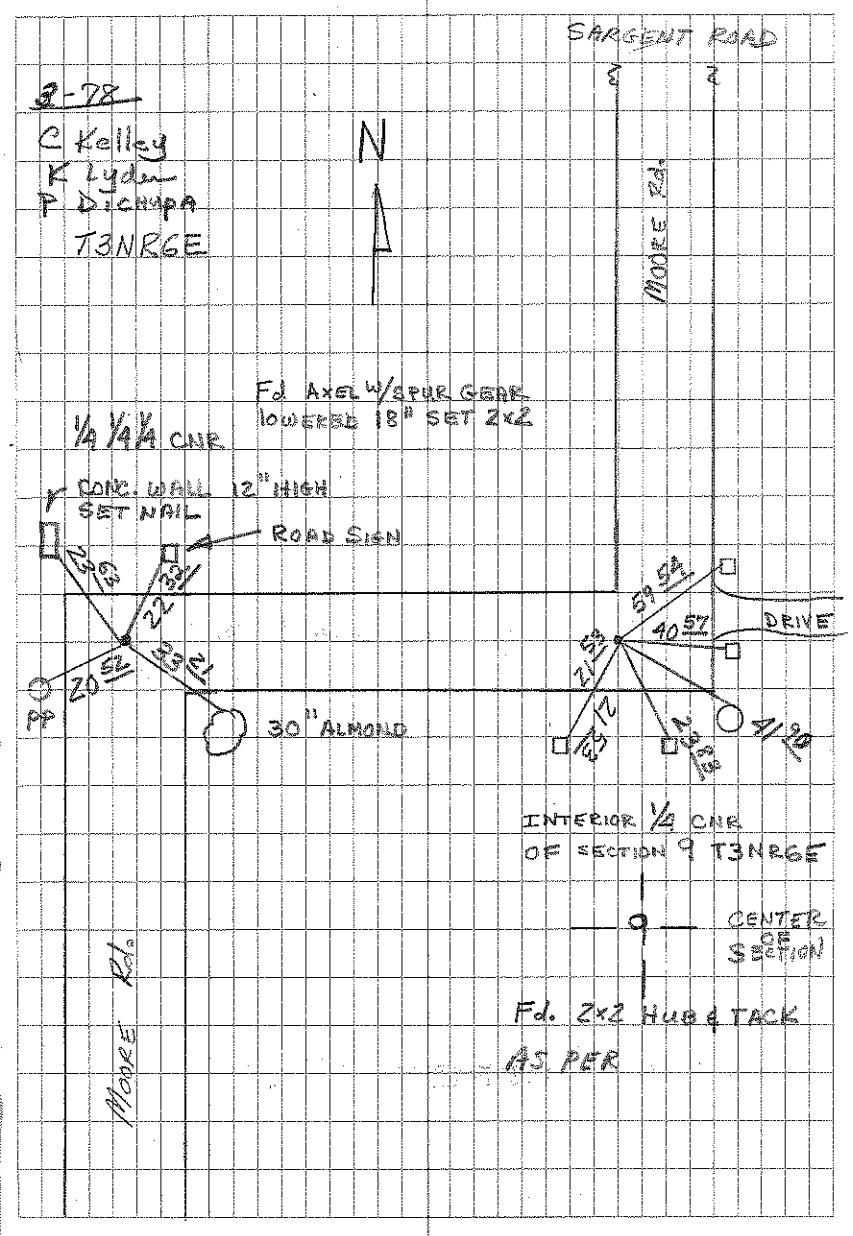

SECTION CORNER TIES

500.L

T3S R6E

29 28
32 33

Fd RR SPIKE ON SURFACE
Fd 14" long 5/8"ϕ BAR 0.5 deep
Fd ROTTEN Redwood APPROX 4"x4"
16" deep
SET 3/4"ϕ PIN 18" deep

NOTE: See pg. 011, this Book for Details of Monuments Found @ this point.

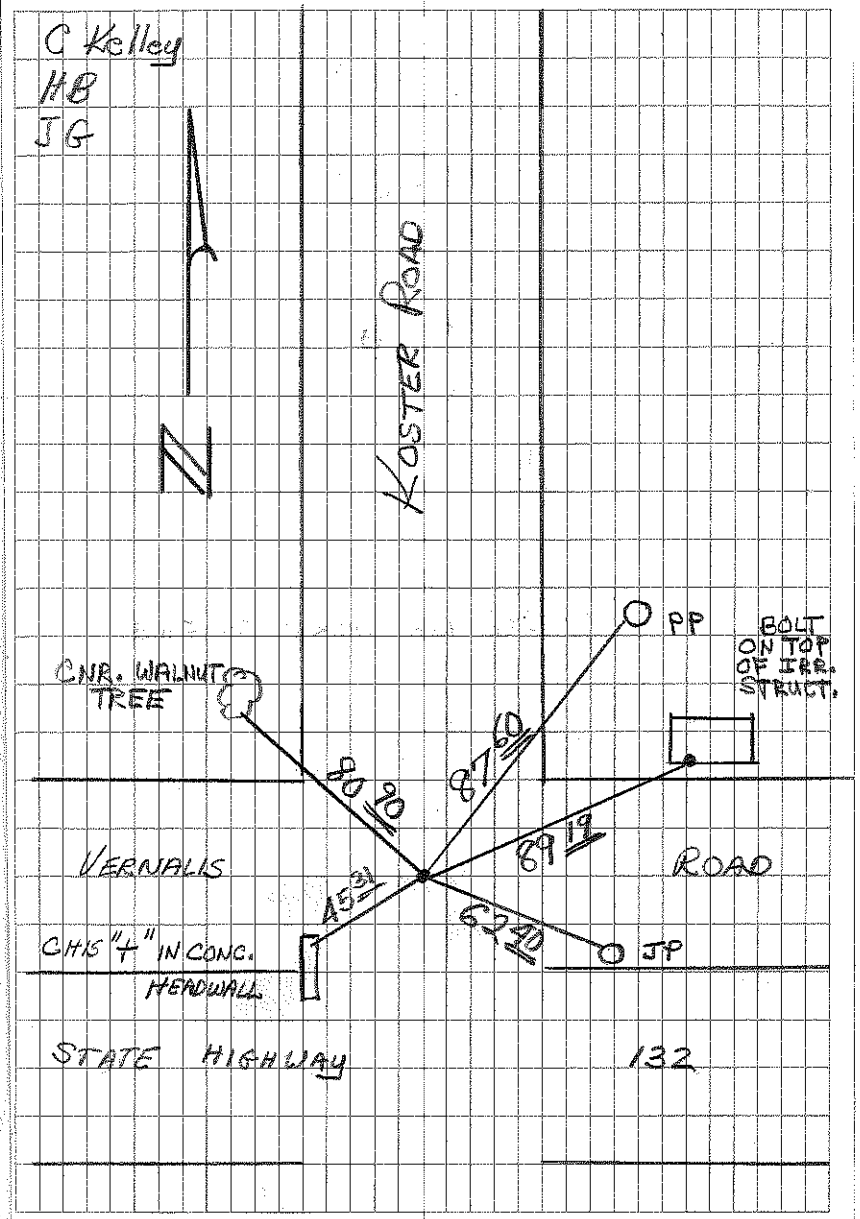

T35R6E

29-28

Fd. 3/4"ϕ Pipe 4" deep RCE 14901

LOWERED TO 18"
SET 2x2 HUB & TACK @ SURFACE

SECTION CORNER TIES

500-L

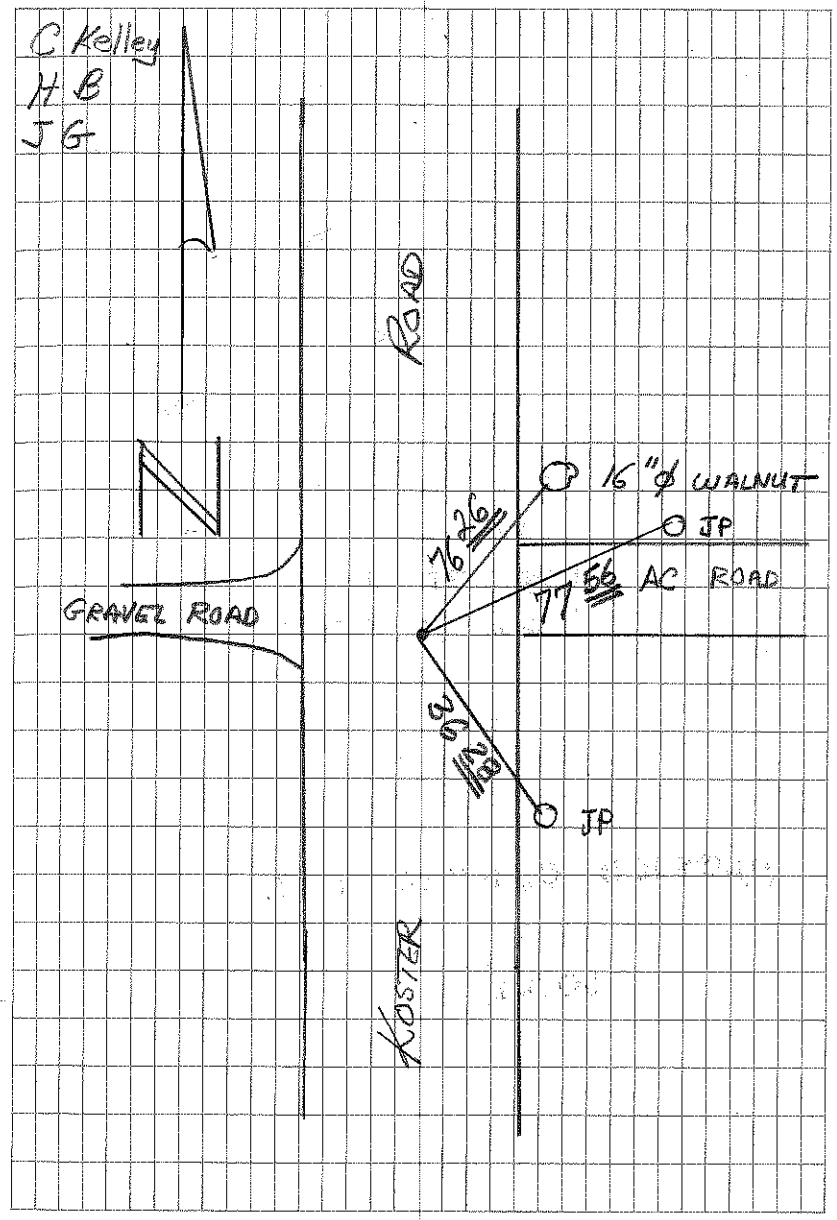

T3SR6E

20	21
29	28

Fd 3/8" SQ. BAR 14" LONG 8" deep
Fd 2' SPREADERS
Fd POINT OF 4"x10"x10" ROCK
22" deep REMOVED ROCK
SET 3/4" ϕ I PIN 21" deep
SET SS ON SURFACE

SECTION CORNER TIES

500-L

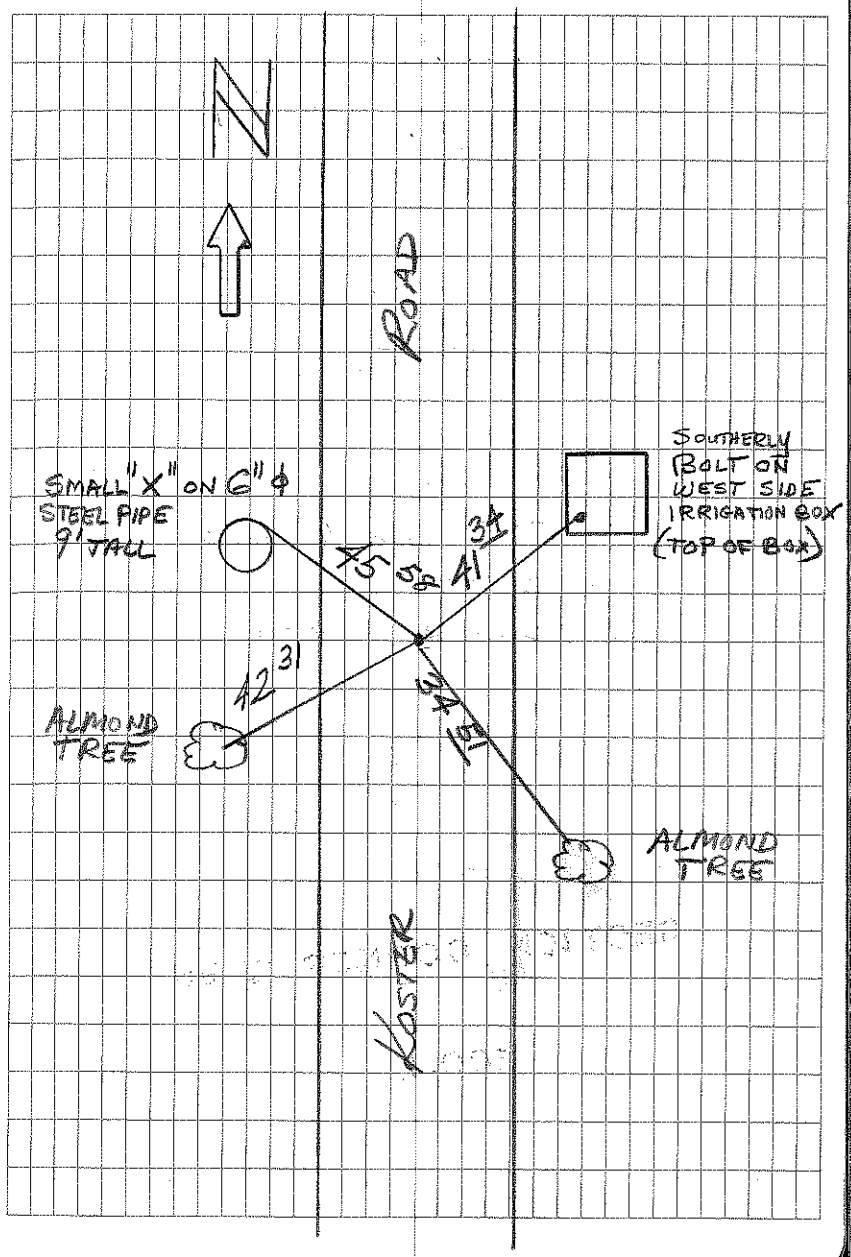

T3SR6E

20 • 21

Fd. PK NAIL & 2' SPREADERS
Fd 2x2 HUB 0' DEEP
Fd 2" ϕ Pipe 12" deep
lowered TO 19" deep
SET SPIKE AT SURFACE

SECTION CORNER TIES

500.L

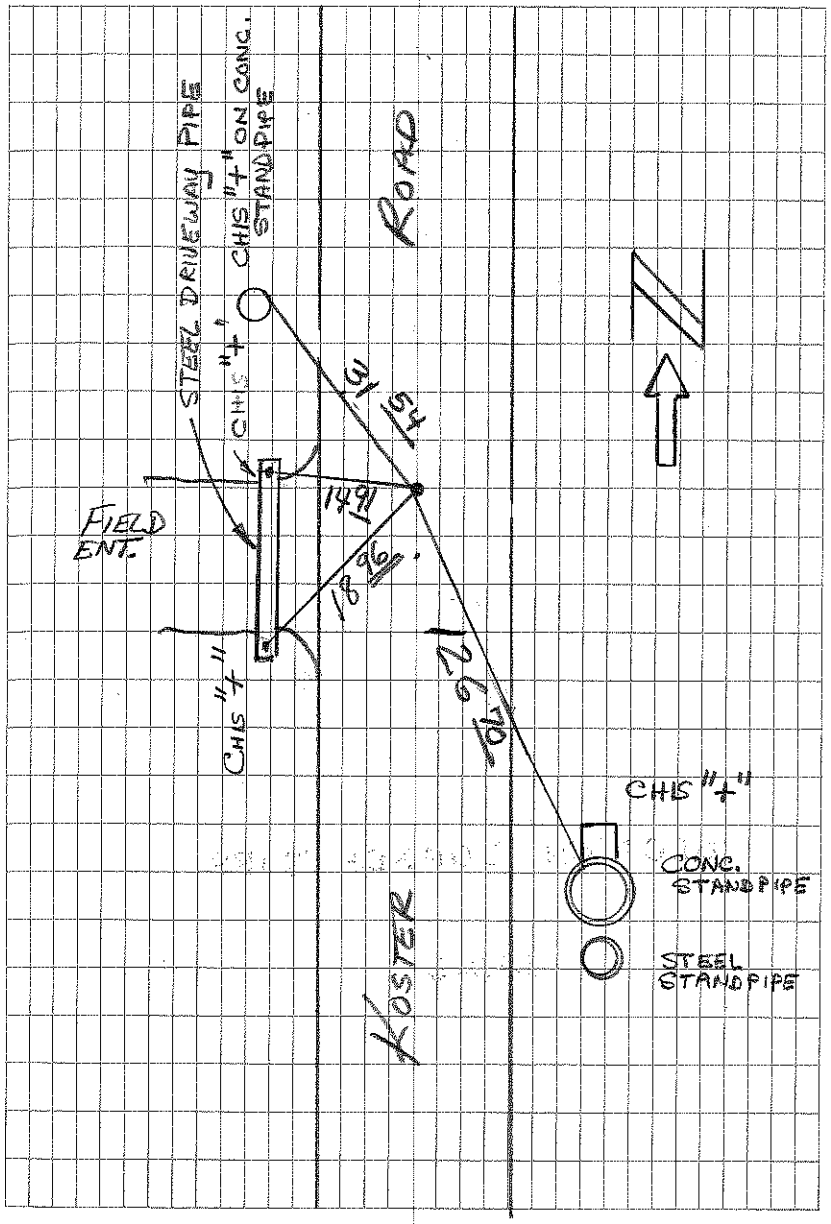

T3SR6E

17	16
20	21

SECTION CORNER TIES

500-L

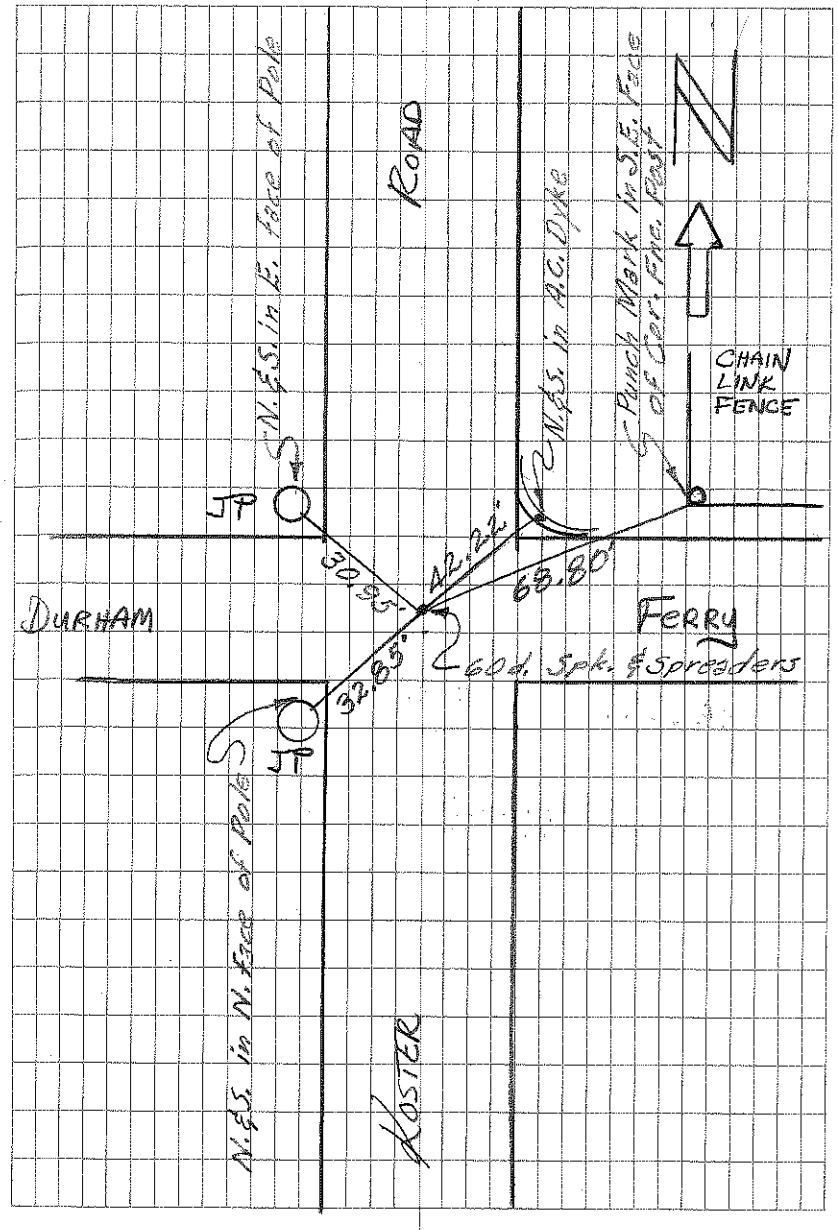

KOSTER & VERNALIS ROAD

DETAIL OF MONUMENTS Fd.

T. 3 S., R. 6 E.

29	28
32	33

Note: See Pg. 006 this Book for ties & description of monuments set.

SECTION CORNER TIES

500-L

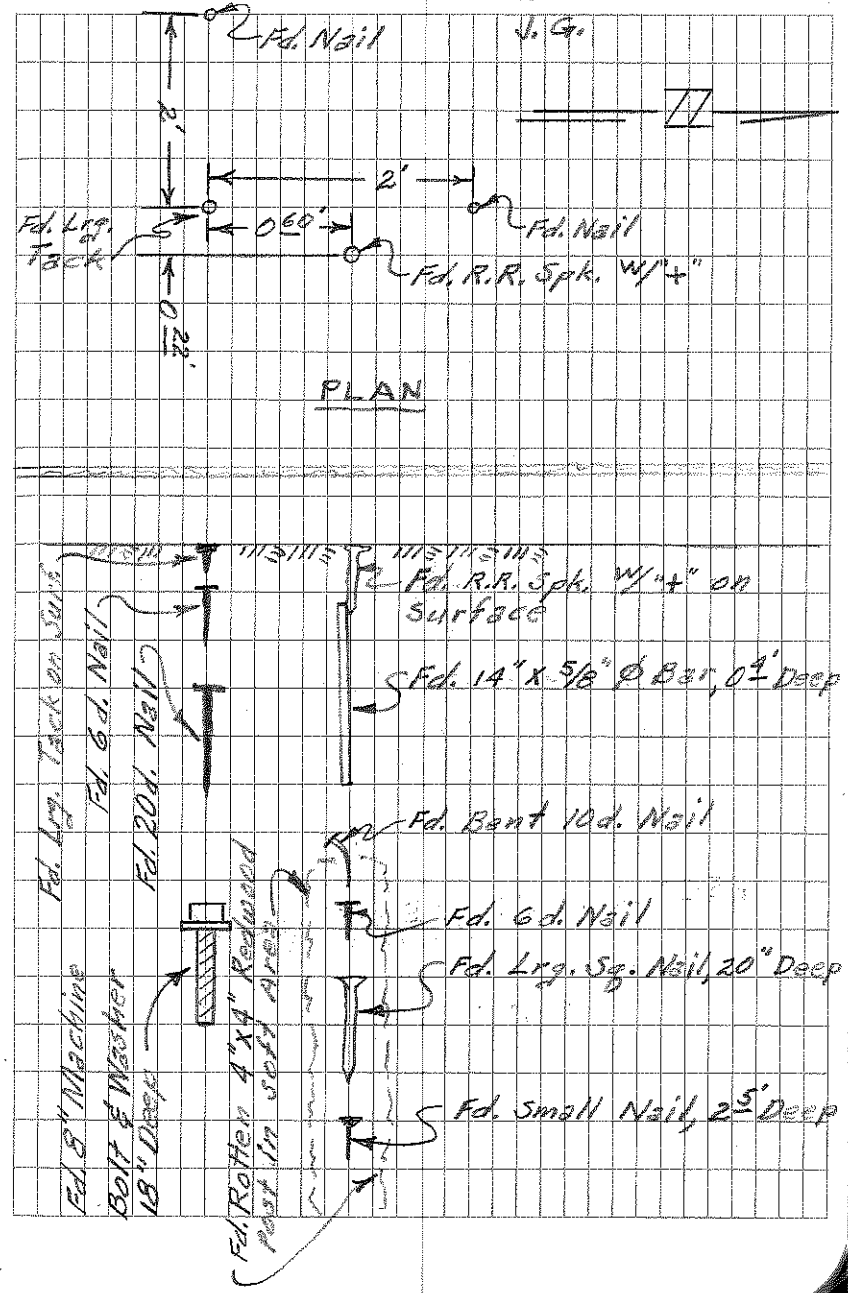

T4N R8E MDB&M

24
25

Note: See Pages 3 & 27 of Field Book 672
Fd Pk & washer per FB 666 at surface —
Set 3/4" rebar 24" long RE 9338 14" below surface 9/2/81
Retied 9/21/81

SECTION CORNER TIES

5CC.L

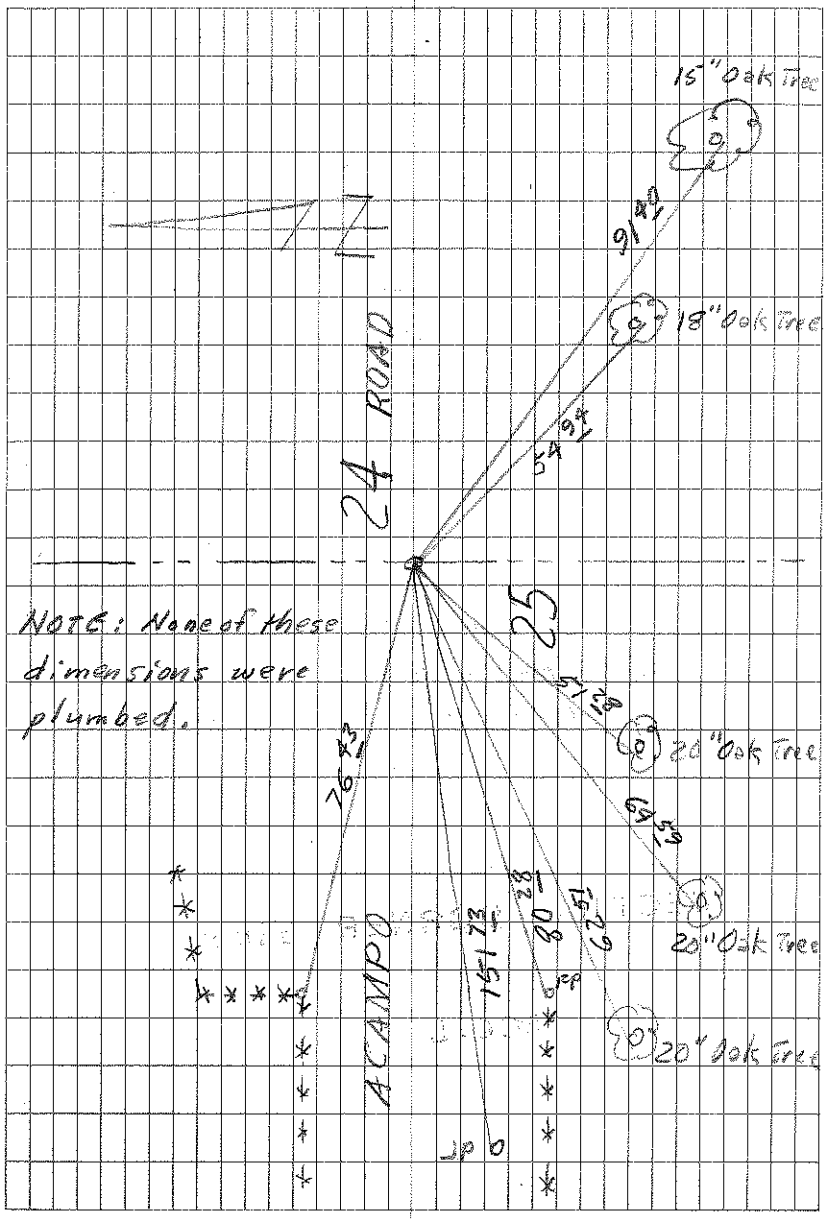

T 25 R5E MDB & M

23

26

Note: See Page 47 of FB 674.

Fd conc nail @ surface
Fd 1" square iron pin 15" below surface per FB T-103 pp.

SECTION CORNER TIES

50C-L

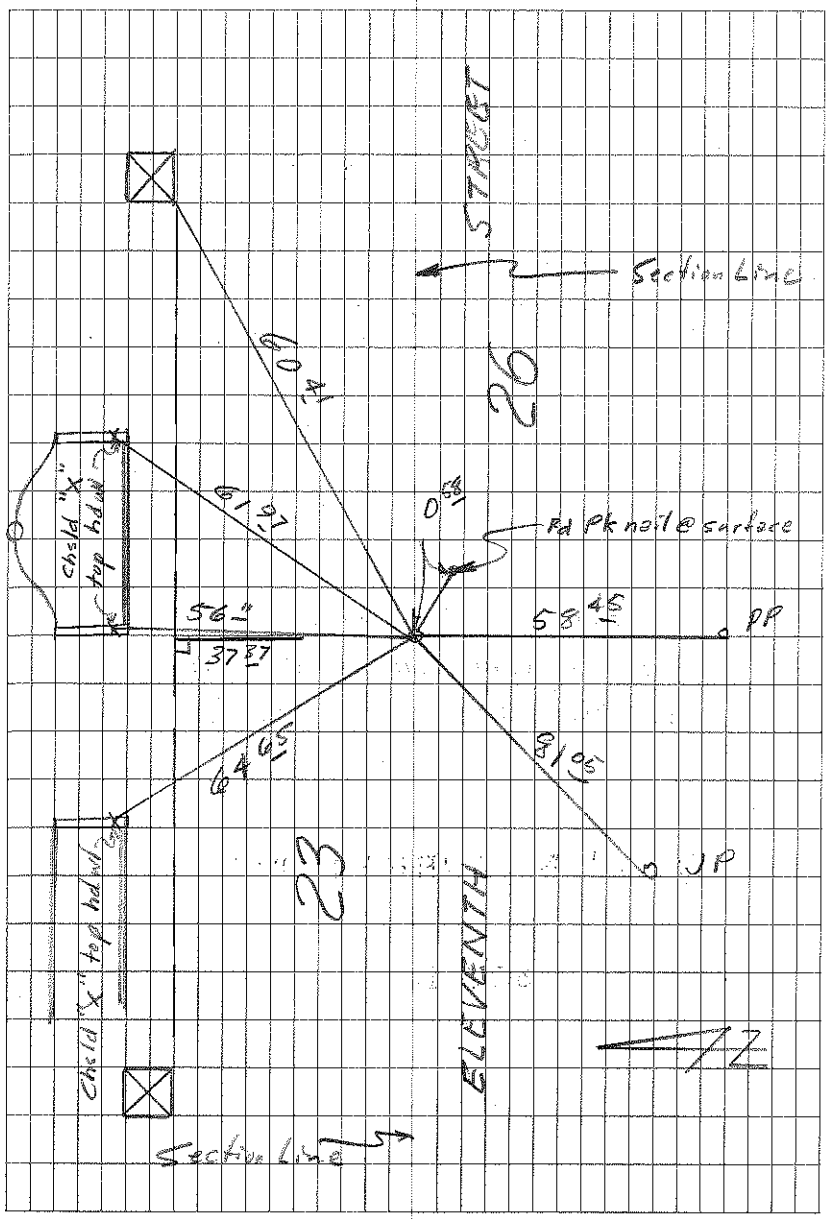

SIMMERHORN Rd

T5N, R7E

23
26

SEE ALSO F.B. 673 Pg 56

Refer to Sacramento & San Joaquin County Line Dry Creek BK # 2 For ties also

Also F.S. 19-55 Point 61x &
F.B 2 Pg 20 Point 61x.

SECTION CORNER TIES

500.L

R. Vlaovich III
J.C. White

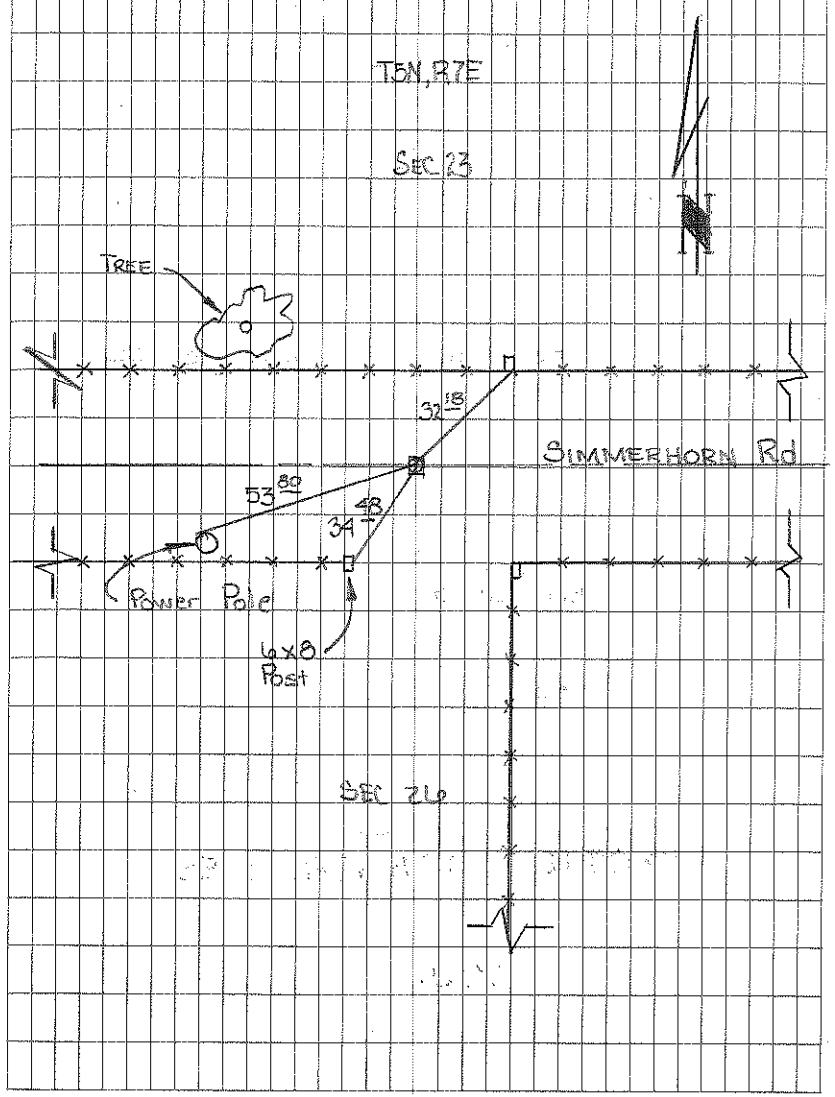

ELLIOTT Rd Ties

1/4 Cor
T5N, R7E
24
25

Also See F.B. 673 Pg 54

Refer to Sacramento & San Joaquin County Line Dry Creek Book # 2 page 20

Refered to as Point 69x in F.B. 2 Page 10 also F.S. 19-55

SECTION CORNER TIES

5CC-L

R. Vlaovich
J.C. White

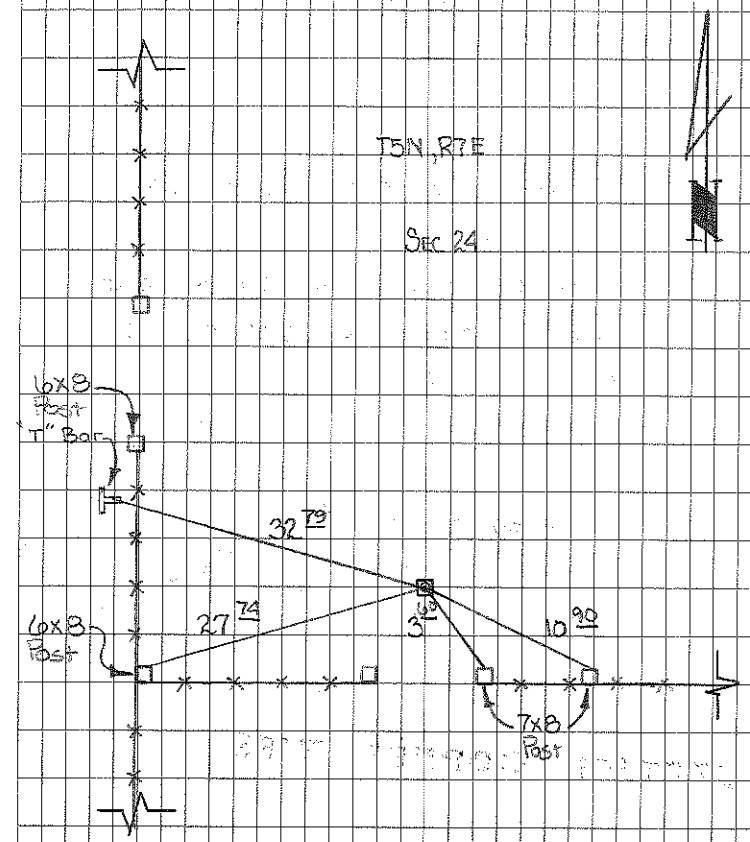

ELLIOTT Rd + Clay Stn. Rd

T5N, R7E

23	24
26	25

Note: Fd R.R. Spike .90 from pulled distance on Clay Station Rd and 2.72 from Pulled distance on Summerhorn See FB 673 Page 52 for Details

Refered as Point #65x as per FB 2 Page 10 also F.S. 19-55

SECTION CORNER TIES

500-L

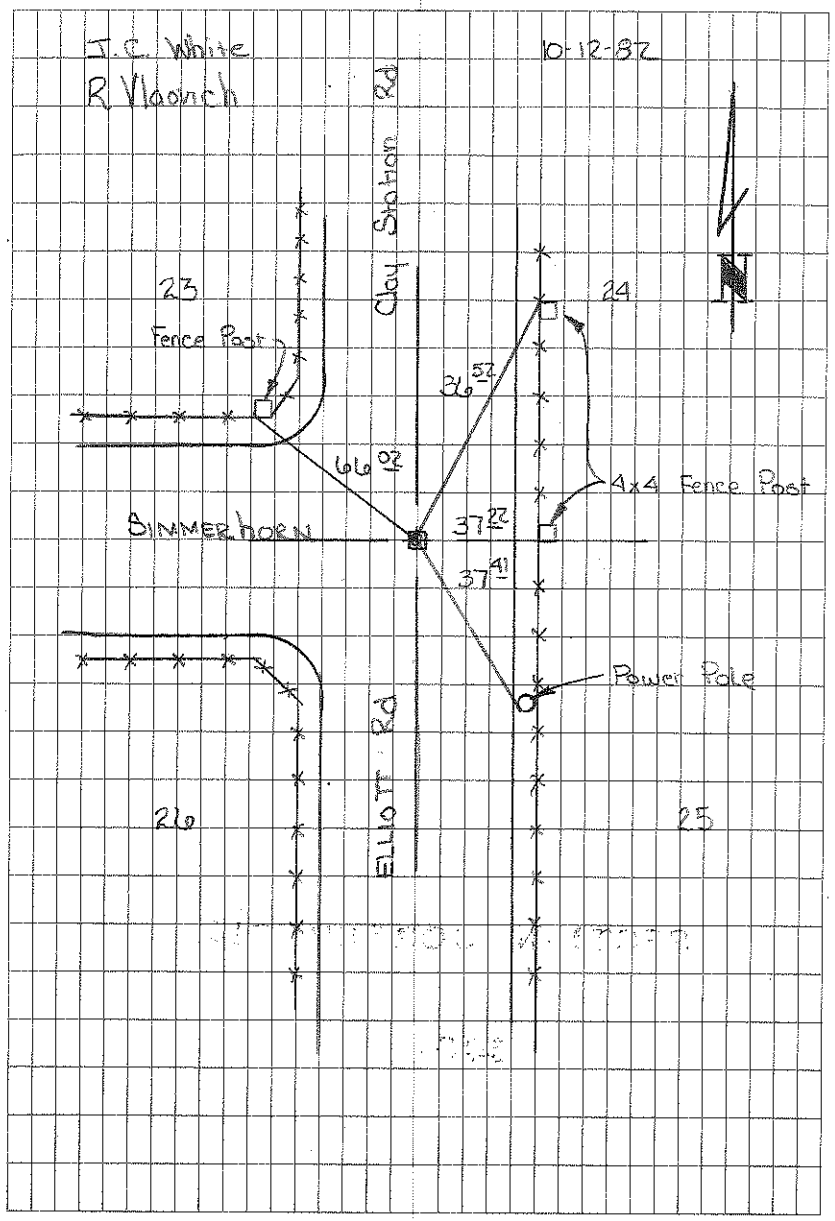

T2S, R4E

16	15
21	22

Fd. S.J.Co. Pin & Washer
stamped R.C.E. 9338
in Mon. Box 5-13-87

F.B. 681 P. 71

SECTION CORNER TIES

500-L

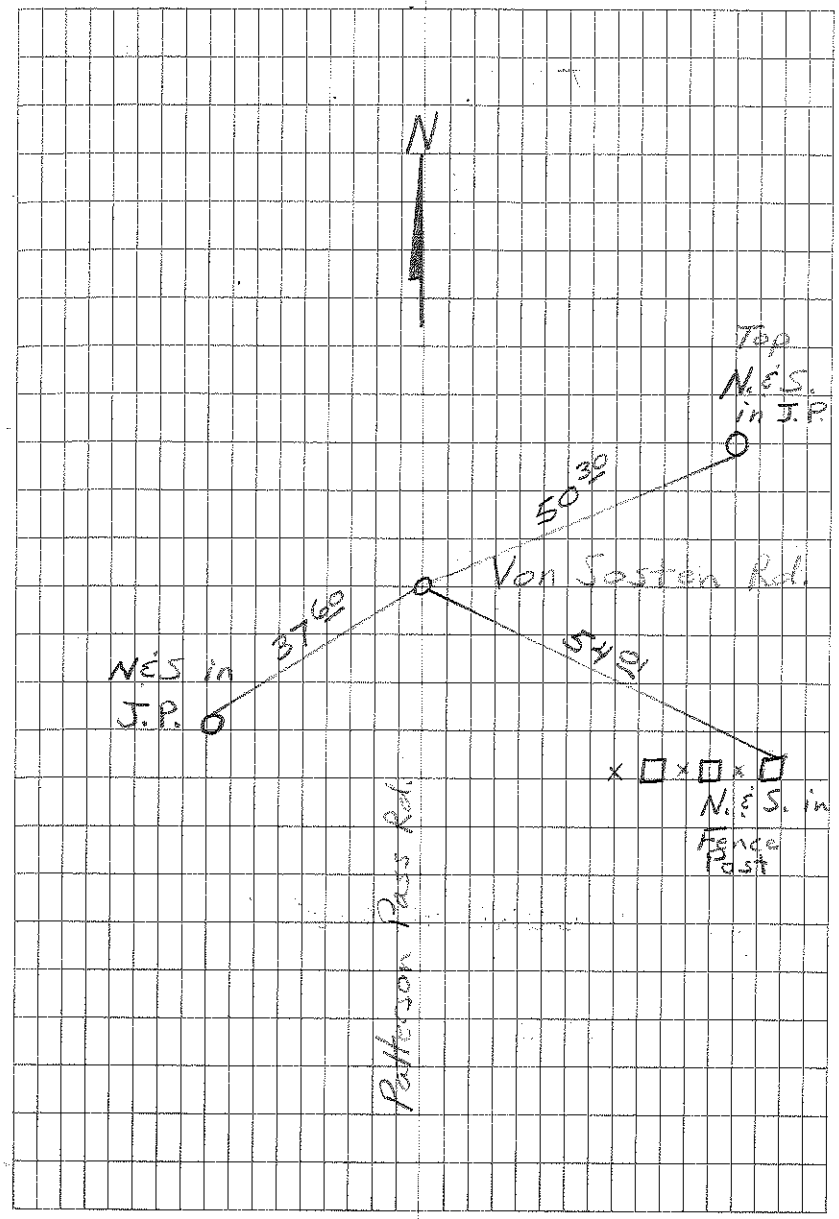

T2S., R4E.

15
22

Fd. S.J. Co. Pin & Washer
Stamped R.C.E. 9338
F.B. 681 P. 71

SECTION CORNER TIES
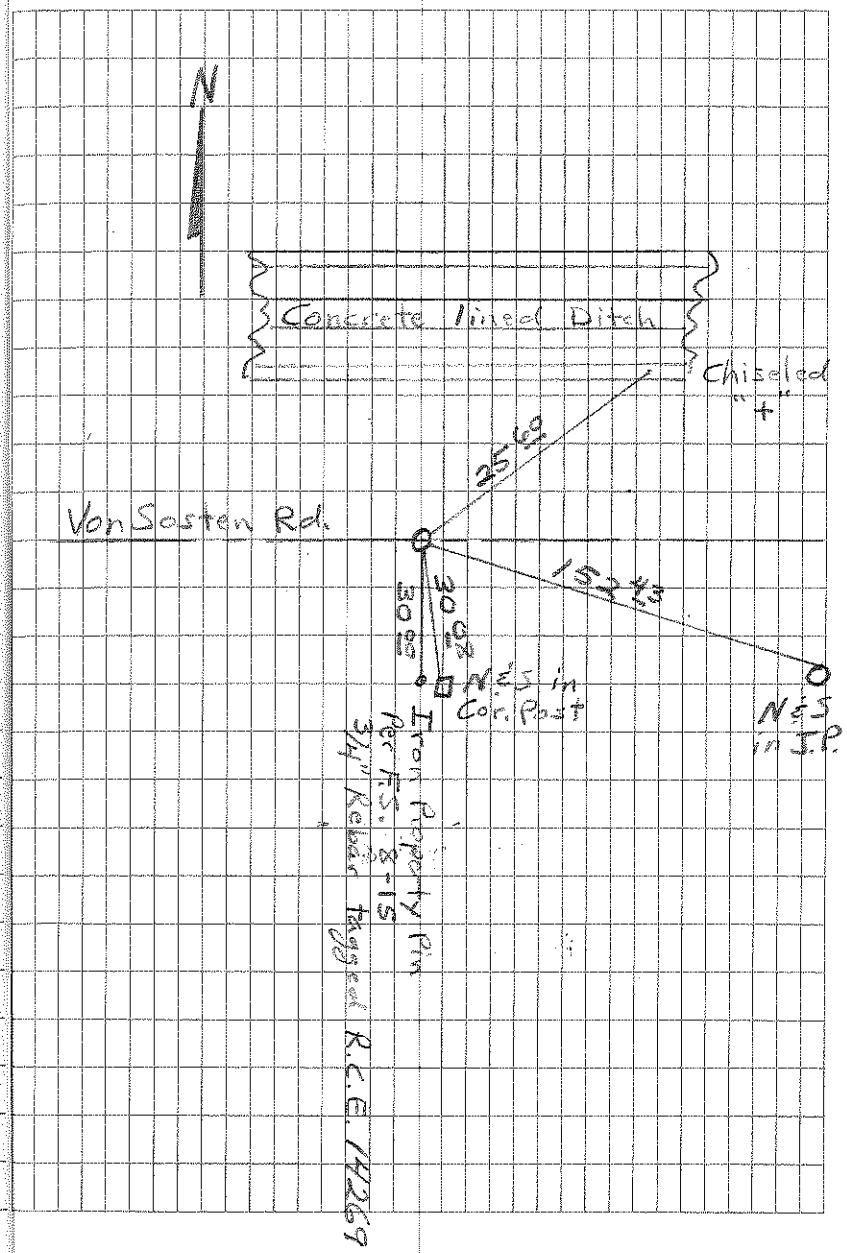
500-L